





Storrington, Sullington and Washington Neighbourhood Plan Policy Map Inset 5

Legend

-  Policy 3: A24 Corridor
-  Policy 4: North Farm
-  South Downs National Park
-  Parish Boundary

Date : 16/11/2017 Revision : 06/08/2018 Scale : 1:10,000

Horsham District Council

Parkside, Chart Way, Horsham
West Sussex RH12 1RL.

Reproduced by permission of Ordnance Survey map on behalf
of HMSO. © Crown copyright and database rights (2018).
Ordnance Survey Licence.100023865

